



2023-2024 PLANNING DISTRICT 17 NORTHERN NECK

Planning District 17, known as the **Northern Neck**, encompasses the counties of Lancaster, Northumberland, Richmond, and Westmoreland.

According to the United for ALICE, the estimated population of Planning District 17 is 50,321.

14%
AVERAGE OF
HOUSEHOLDS
IN POVERTY



33%
AVERAGE
ALICE*
HOUSEHOLDS



2022 MEDIAN
HOUSEHOLD
INCOME
\$61,671



**ALICE-Asset Limited-Income Constrained-Employee.*



300+
Unique
Individuals



400+
Handled
Contacts



<1%
of Statewide
Contacts

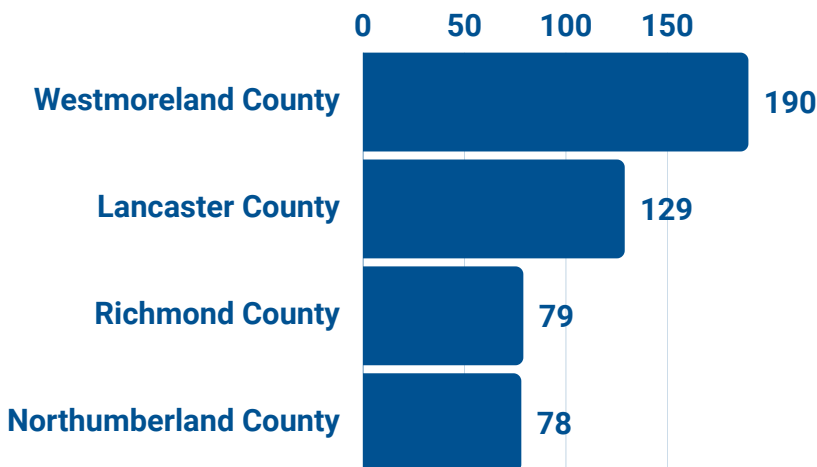


900+
Referrals
Given



88%
Referral
Success Rate

CONTACTS BY LOCALITY



MOST REFERRED NEEDS CATEGORIES

UTILITY ASSISTANCE	400+
HOUSING	200+
HEALTHCARE	40+
FOOD AND MEALS	30+
INDIV., FAMILY, AND COMMUNITY SUPPORT	30+



TEXT
CONNECT TO
247211



DIAL
211



LIVE CHAT
211VIRGINIA.ORG



SEARCH
211VIRGINIA.ORG



REGIONAL DATA REPORT 2023-2024 SOUTHEAST REGION


211 Virginia's Southeast Region (SEVA) includes **Planning Districts 17, 18, 22, and 23.**

According to the United for ALICE, the estimated population of SEVA in 2022 was **1,893,708**, accounting for **22% of Virginia's total population.** This region is supported by over **900 agencies** listed in the 211 Virginia resource directory.


13%
AVERAGE OF HOUSEHOLDS IN POVERTY



31%
AVERAGE ALICE* HOUSEHOLDS



2022 MEDIAN HOUSEHOLD INCOME
\$66,805.52



**ALICE-Asset Limited-Income Constrained-Employee.*



37,500+
Unique Individuals



26,800+
Contacts Handled



35%
of 211 Virginia Contacts

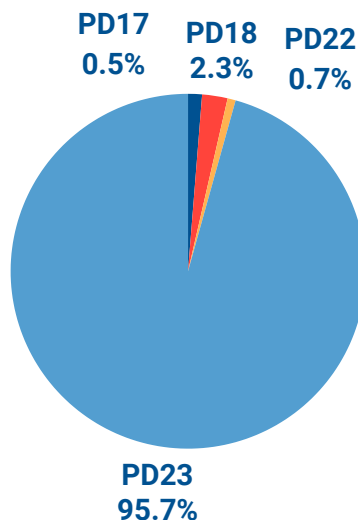


91,600+
Referrals Given



85%
Referral Success Rate

CONTACTS BY PLANNING DISTRICT



MOST REFERRED NEEDS CATEGORIES

UTILITY ASSISTANCE
HOUSING
FOOD AND MEALS
INDIV., FAMILY, AND COMMUNITY SUPPORTS
LEGAL, CONSUMER AND PUBLIC SAFETY



TEXT
CONNECT TO
247211



DIAL
211



LIVE CHAT
211VIRGINIA.ORG



SEARCH
211VIRGINIA.ORG

Scan the QR code
to view and
download the full
regional report.

