



2023-2024 PLANNING DISTRICT 2 CUMBERLAND PLATEAU

Planning District 2, known as the Cumberland Plateau, encompasses the counties of Buchanan, Dickenson, Russell, and Tazewell.

According to the United for ALICE, the estimated population of Planning District 2 is 100,490.

22%
AVERAGE OF
HOUSEHOLDS
IN POVERTY



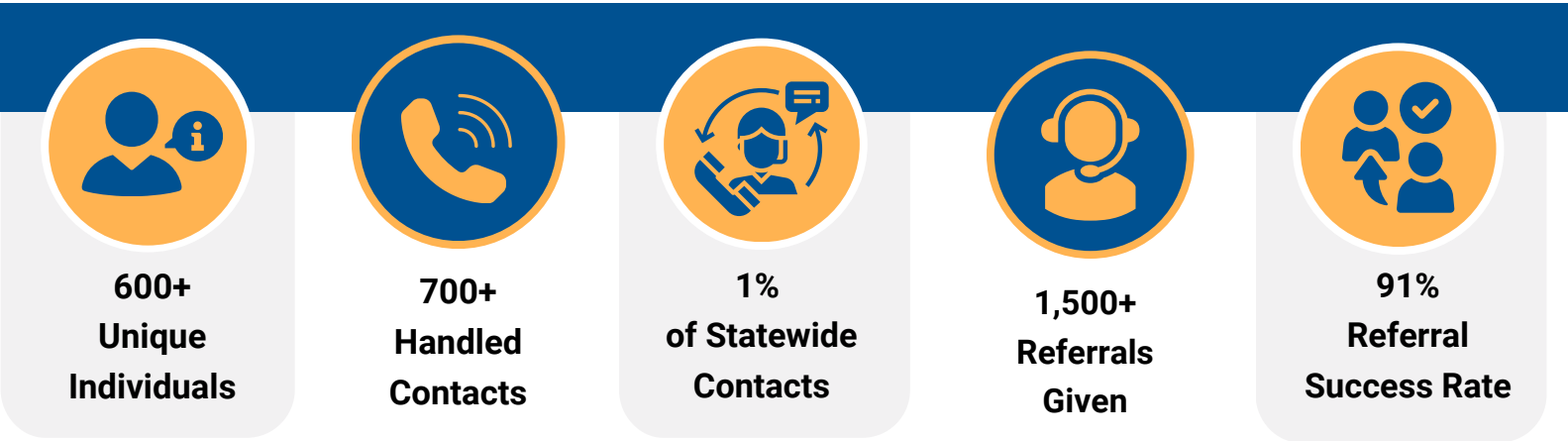
38%
AVERAGE
ALICE*
HOUSEHOLDS



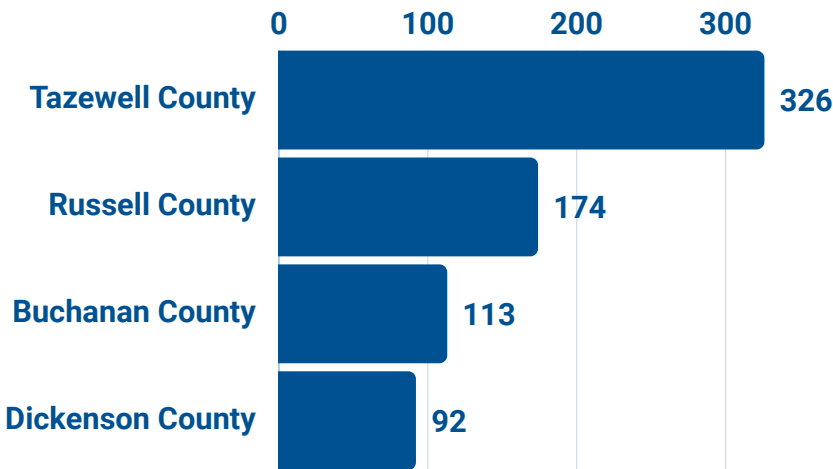
2022 MEDIAN
HOUSEHOLD
INCOME
\$42,583



**ALICE-Asset Limited-Income Constrained-Employee.*



CONTACTS BY LOCALITY



MOST REFERRED NEEDS CATEGORIES

UTILITY ASSISTANCE	900+
HOUSING	300+
FOOD AND MEALS	70+
INDIV., FAMILY, AND COMMUNITY SUPPORTS	50+
HEALTHCARE	40+



TEXT
CONNECT TO
247211



DIAL
211



LIVE CHAT
211VIRGINIA.ORG



SEARCH
211VIRGINIA.ORG



REGIONAL DATA REPORT 2023-2024 SOUTHWEST REGION

211 Virginia's Southwest Region (SWVA) includes **Planning Districts 1, 2, 3, 4, and 5.**

According to the United for ALICE, the estimated population of SWVA in 2022 was **831,635, accounting for 9% of Virginia's total population.** This region is supported by over **800 agencies** listed in the 211 Virginia resource directory.

18%
AVERAGE OF
HOUSEHOLDS
IN POVERTY



34%
AVERAGE
ALICE*
HOUSEHOLDS



2022 MEDIAN
HOUSEHOLD
INCOME
\$49,113



**ALICE-Asset Limited-Income Constrained-Employee.*



2,900+
Unique
Individuals



8,700+
Contacts
Handled



8%
of 211 Virginia
Contacts

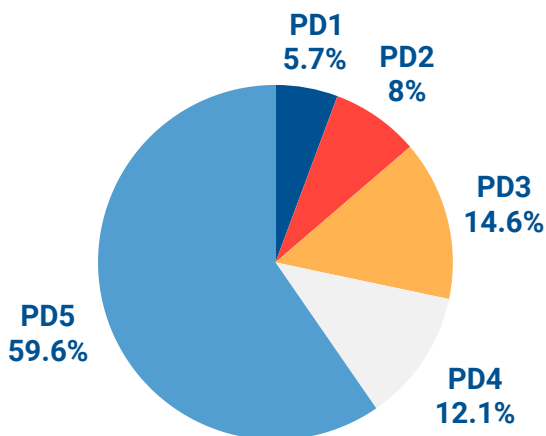


17,800+
Referrals
Given



87%
Referral
Success Rate

CONTACTS BY PLANNING DISTRICT



MOST REFERRED NEEDS CATEGORIES

UTILITY ASSISTANCE
HOUSING
FOOD AND MEALS
INDIV., FAMILY, AND COMMUNITY SUPPORTS
LEGAL, CONSUMER AND PUBLIC SAFETY



TEXT
CONNECT TO
247211



DIAL
211



LIVE CHAT
211VIRGINIA.ORG



SEARCH
211VIRGINIA.ORG

Scan the QR code
to view and
download the full
regional report.

